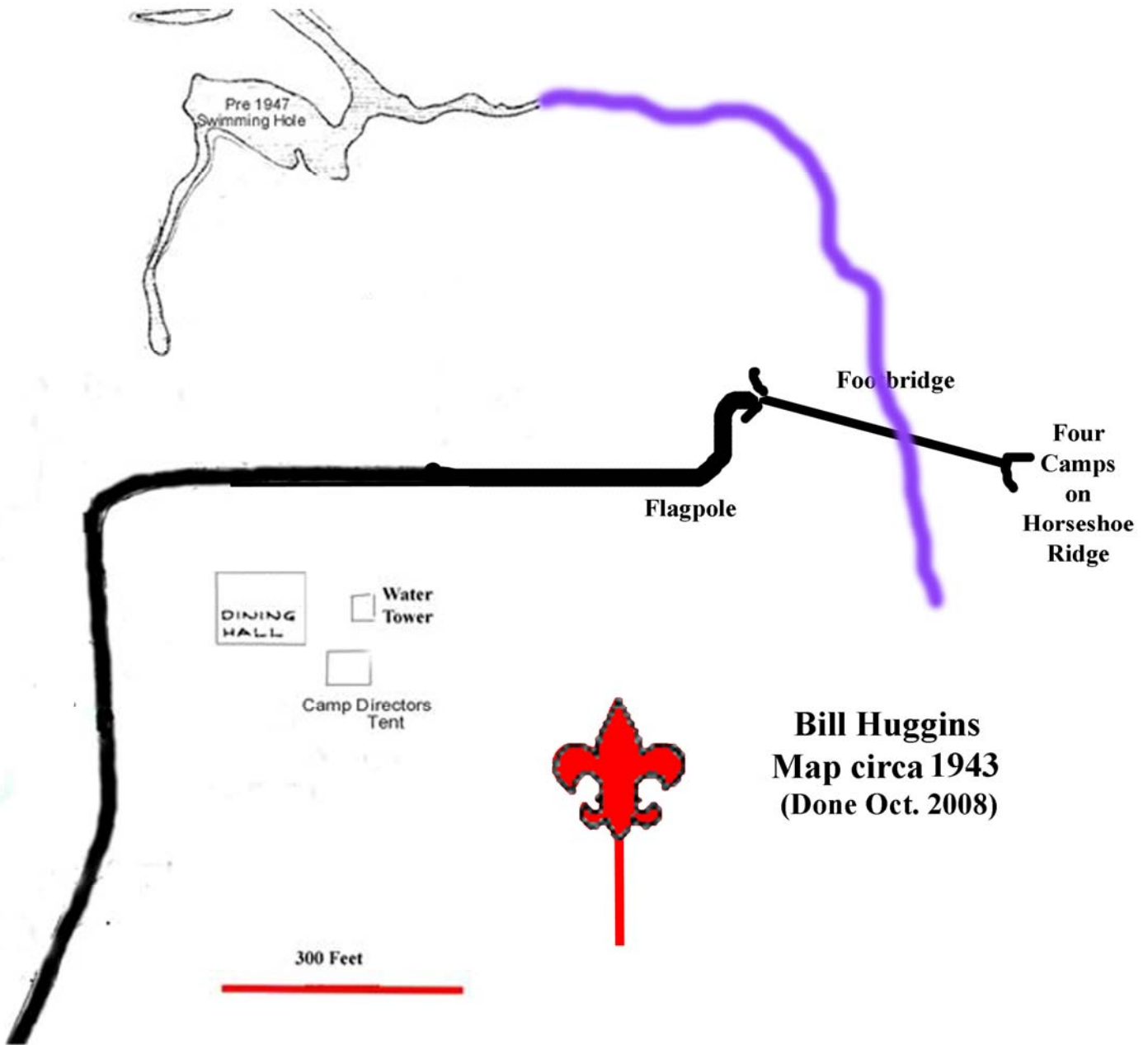
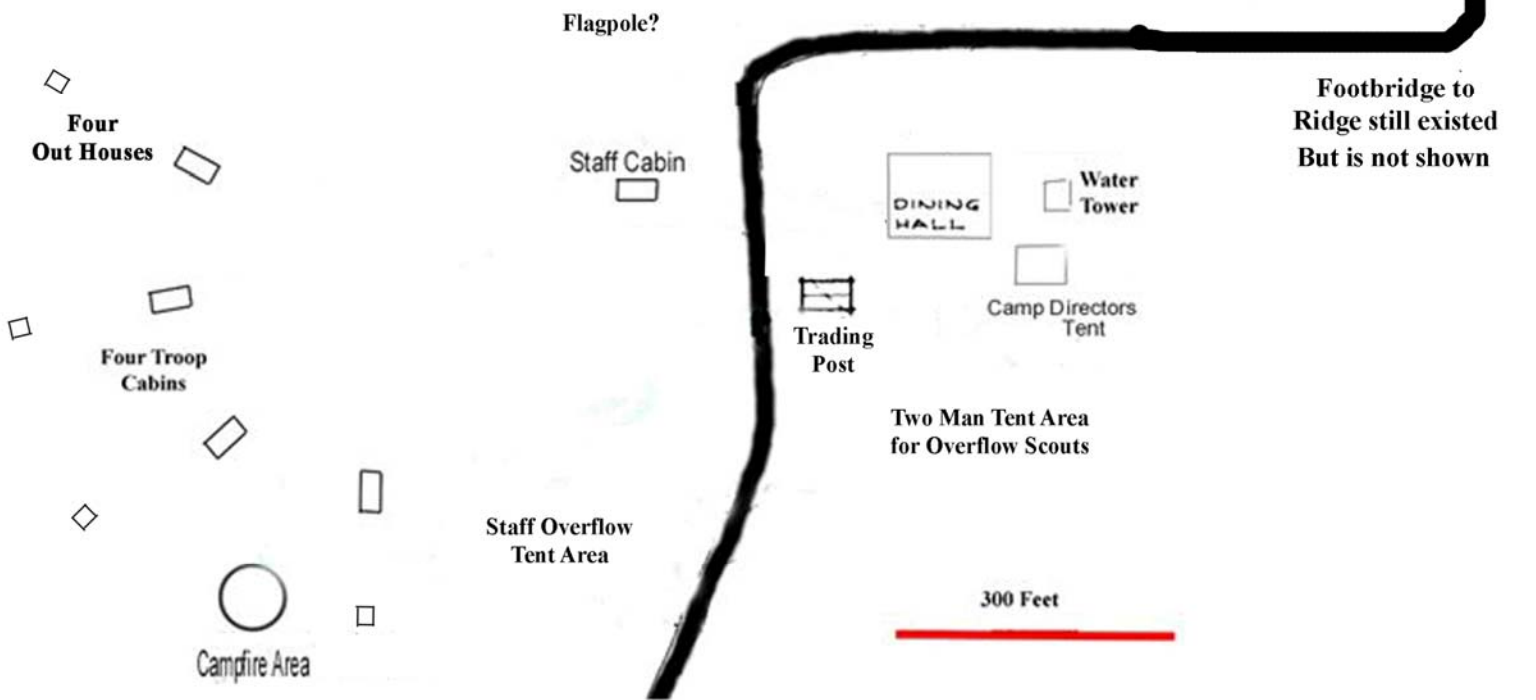
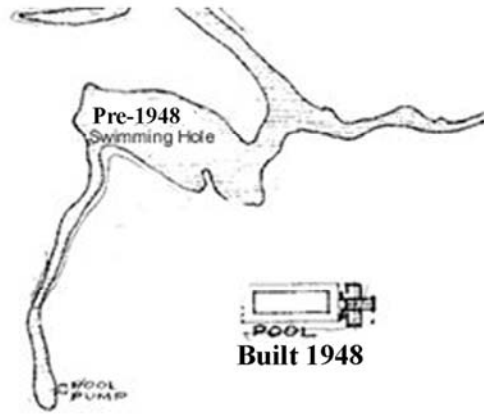


Maps of Early Camp Osborn Grounds

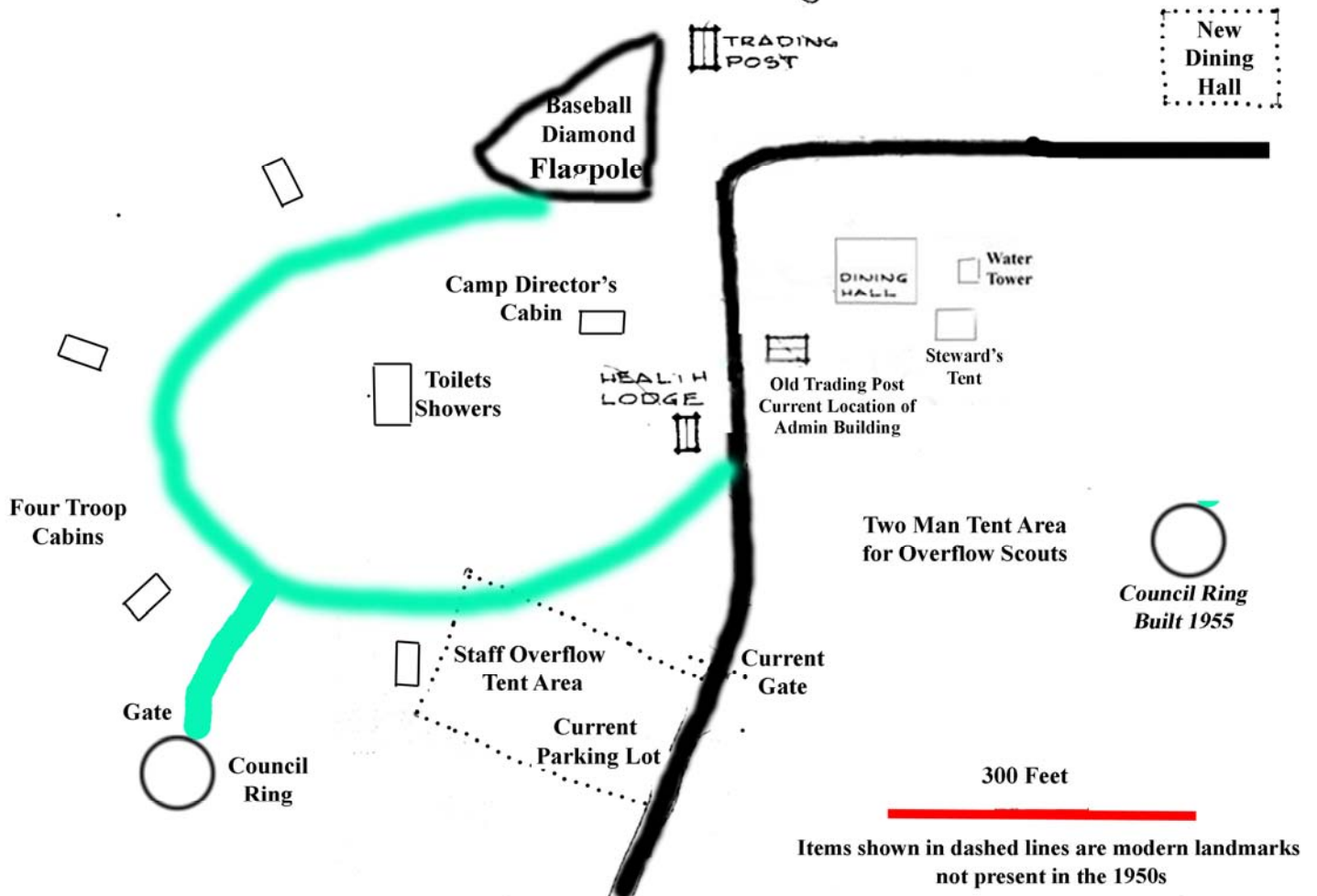
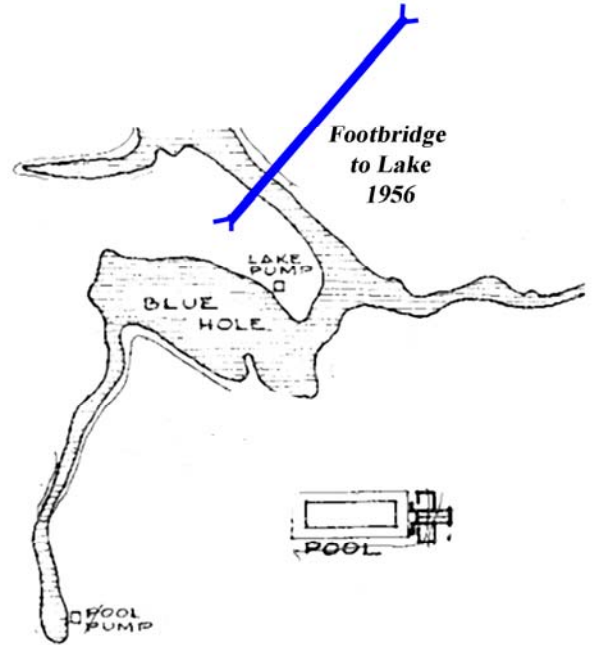


Bill Huggins
Map circa 1947 - 1948
(Done Oct. 2008)



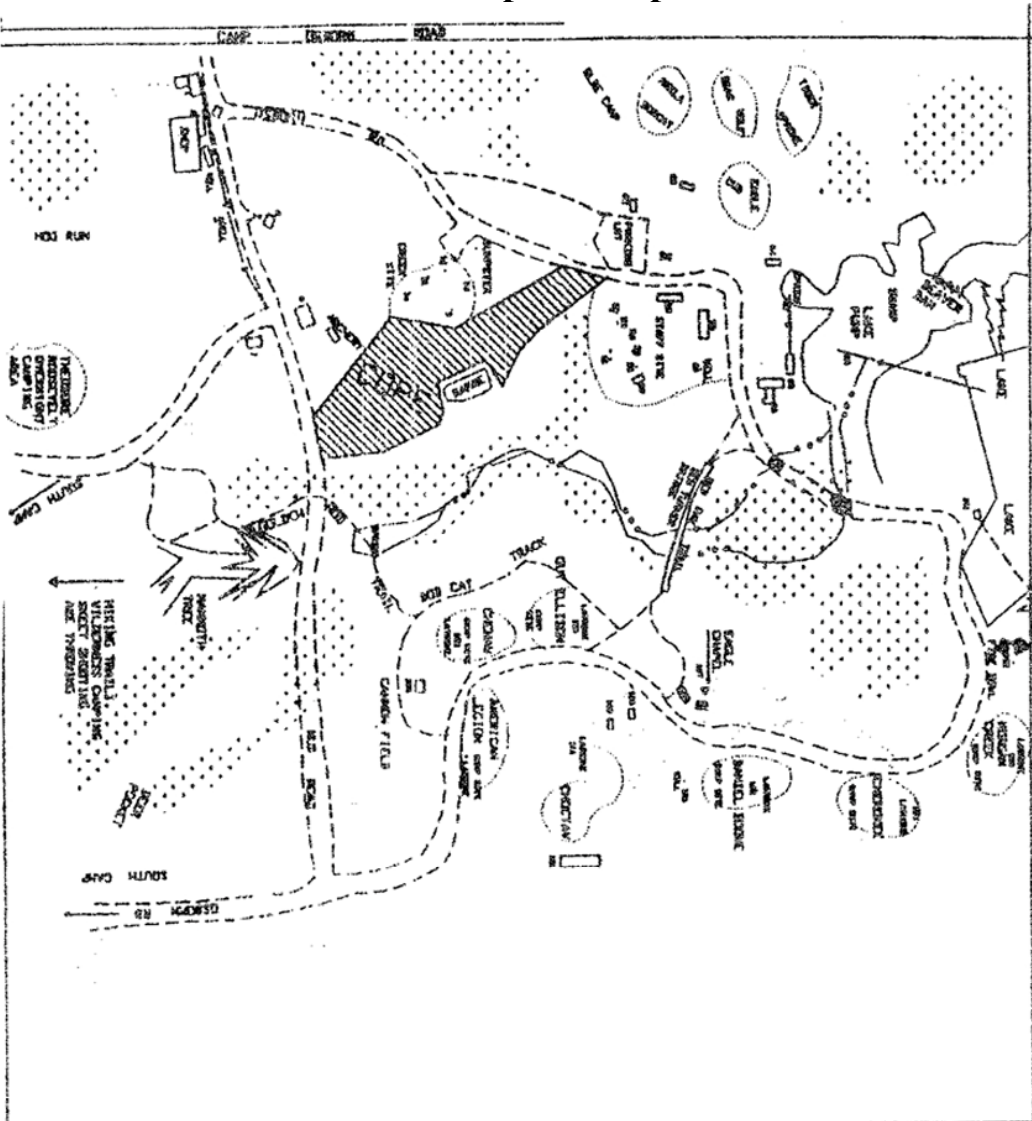


John Argo Map
 Circa 1954
 (Done 2008)
 Update 2



1998 Map of Camp Osborn

CAMP OSBORN — Southwest Georgia Council B.S.A. (Jasmine Springs, Georgia)



Legend

- Wavy line: tree line
- Circle with dot: camp site
- Dashed line: trail
- Line with cross-ticks: stream



Guide to Facilities

1. Ranger's House
4. Brushcreek Lodge
6. Future Meeting Facility (60 X 60)
7. Future Blacksmith Shop
8. Rifle Range
57. Staff Program Shelter
58. Administration H. Q. Building
59. H. Q. Program Shelter
61. First Aid
62. A & C Program Shelter
63. Central Shower
64. Trading Post
65. Swimming Pool
66. Dining Hall
102. Stephen C. Lovelace Fire Bowl
108. Commissioners Site Program Shelter
109. Central Shower
151. Storage
153. Commissioners Site Program Shelter

Southwest Georgia Council, B.S.A. 650 W Oglethorpe Blvd
Albany, GA 31701